

Transit Authority of River City
 Making your journey our priority, TARC is Greater Louisville's trusted and reliable mobility choice.

Fares, Tickets & Passes

LOCAL ROUTES

MyTARC card single ride	\$1.50
Adult Cash Fare, One-Way, Exact Change	\$1.75
One-Day Pass	\$3.50
Monthly Pass	\$50
10 - Ride Tickets	10 for \$15
Transfers (within 2 hours of first trip)	Free
Children (6 & under with adult)	Free
Circulators	\$0.75

***REDUCED FARES**

* AVAILABLE TO: Students (6-17), Citizens with Disabilities, Seniors 65+ and Medicare card holders for reduced fares. TARC I.D. required.

Local Routes, Cash Fare, One-Way	\$0.80
Circulators	\$0.30
10 - Ride Special Tickets	10 for \$8.00

TARC3 FARES

Cash Fare, One-Way	\$3.00
TARC3 Tickets	5 for \$15.00

TARC3 I.D. is required before boarding.

DOWNTOWN LOUISVILLE

Frequency

- 4 Fourth Street
- 10 Dixie Rapid
- 28 Broadway
- 23 Preston
- 94 Cardinal Shuttle

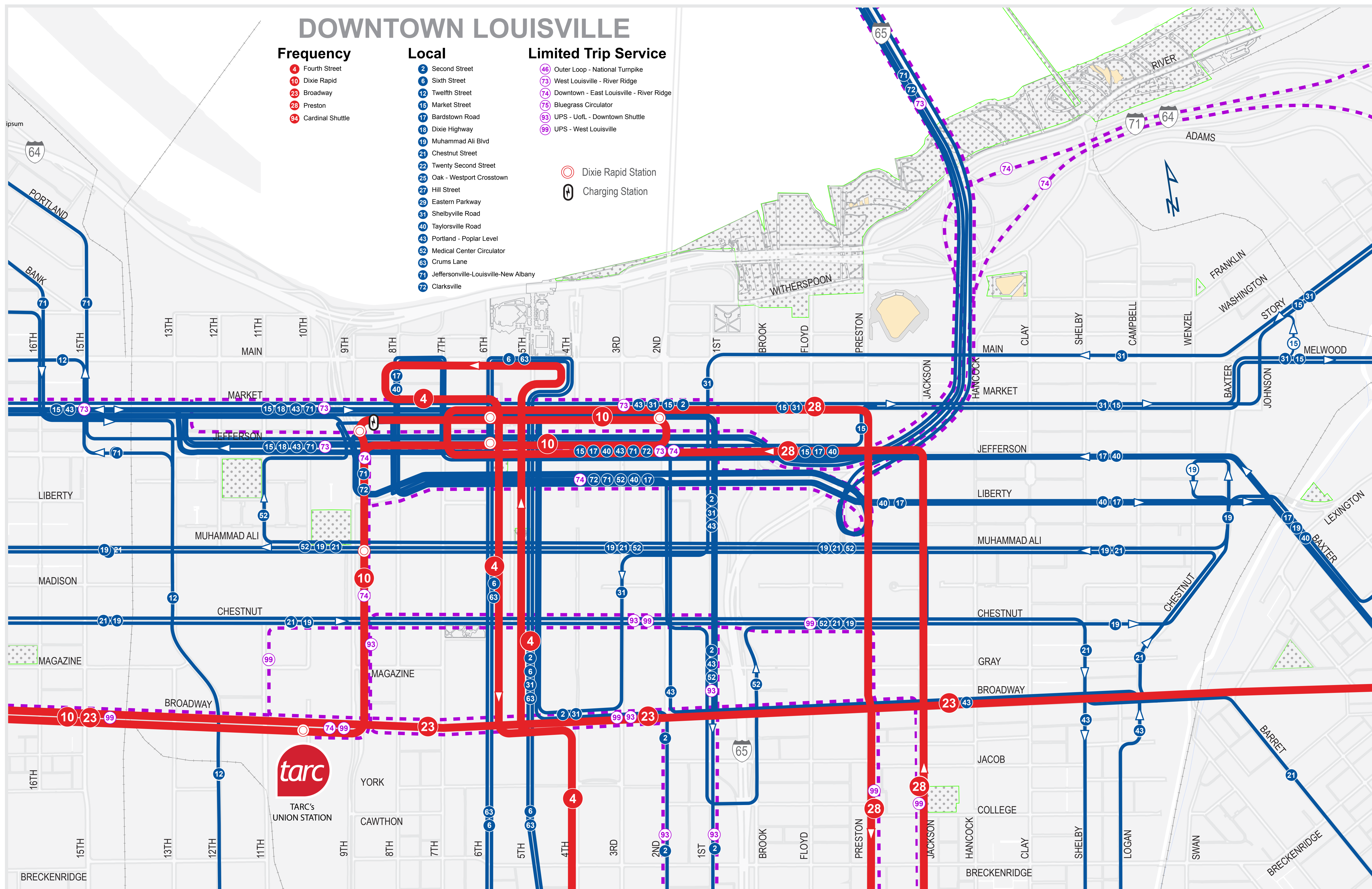
Local

- 2 Second Street
- 6 Sixth Street
- 12 Twelfth Street
- 15 Market Street
- 17 Bardstown Road
- 18 Dixie Highway
- 19 Muhammad Ali Blvd
- 21 Chestnut Street
- 22 Twenty Second Street
- 25 Oak - Westport Crosstown
- 27 Hill Street
- 29 Eastern Parkway
- 31 Shelbyville Road
- 40 Taylorsville Road
- 43 Portland - Poplar Level
- 52 Medical Center Circulator
- 63 Crums Lane
- 71 Jeffersonville-Louisville-New Albany
- 72 Clarksville

Limited Trip Service

- 46 Outer Loop - National Turnpike
- 73 West Louisville - River Ridge
- 74 Downtown - East Louisville - River Ridge
- 75 Bluegrass Circulator
- 93 UPS - UofL - Downtown Shuttle
- 99 UPS - West Louisville

- Dixie Rapid Station
- Ⓜ Charging Station



www.ridetarc.org
 502.585.1234
 TTY 502.213.3240

TARC Online

Routes, schedules, trip planning, services and latest updates are available at www.ridetarc.org. You can also sign up for email updates.

Easy Trip Planning & Track your Ride in Real Time

You can plan your trip through Google maps or TRANSIT and track your ride in real-time. By entering your departure and arrival locations and time of travel, this service provides a quick step-by-step itinerary of your bus trip including directions to the nearest stop.

Customer Care Line - 502.585.1234

Automated route and schedule information is available anytime through the Customer Care Line. Just select a bus route, time of travel and a location nearest your boarding stop. You can also request to speak to a live representative by dialing "0."

Important Phone Numbers

TARC Customer Service Centers:
 Union Station, 10th & Broadway 502.585.1234
 Nia Center, 29th & Broadway 502.561.5164
 Lost & Found 502.561.5157
 Paratransit Services 502.213.3217
 TTY 502.213.3240
 Website: www.ridetarc.org E-mail: info@ridetarc.org

Tips for a Good Trip

- Get to your stop at least five minutes early.
- Have your fare or pass ready when you board.
- Exit rear of the bus to help us help you stay on time.



Park & TARC Lots

Too far from a bus stop? Try a Park & TARC lot! Leave your car at one of the easily accessible lots. See TARC system map on reverse side.


Tap. Save. Go!

Tap your MYTARC card on the farebox when boarding and your fare is automatically deducted.

Save \$0.25 on express and local routes with every ride. Plus - free electronic transfers within a 2-hour period.

MyTARC cards are available to purchase at the following locations:

- Union Station - 1000 W. Broadway, Louisville, KY 40203
- Nia Center - 2900 W. Broadway, Louisville, KY 40211
- Order Online - www.ridetarc.org/mytarc
- Participating Kroger locations - www.ridetarc.org/mytarc-at-kroger/



Bikes on Board

TARC's Bikes-On-Board program is a great way to get around Louisville. Just load your bike on a bus and you're on your way. TARC buses are 100% bike rack equipped.

Ride To Safety

All TARC buses are considered a 'Ride To Safety' for victims of domestic or sexual violence. Look for The Center For Women And Families decal. Simply get on the bus and let the TARC driver know you need assistance.



Safe Place

Anyone under the age of 18 who is in a crisis situation and needs help can enter a designated Safe Place business or board any TARC bus and ask for help. If you have any questions about the Safe Place program, please call 502.635.4233.



Special Services Paratransit/Accessible

All TARC buses are wheelchair accessible. If your disability prevents you from using regular TARC routes, TARC provides a site-to-site paratransit service known as TARC3. Call TARC's Paratransit Department at 502.213.3217 for information.



VanPools

Ticket To Ride can help you take advantage of the VanPool program by organizing a group of co-workers who live near you and work a similar schedule. For more information on how to start or join a VanPool in your area, call 502.267.5400 or toll-free at 1.866.822.POOL or visit www.tickettoride.org.

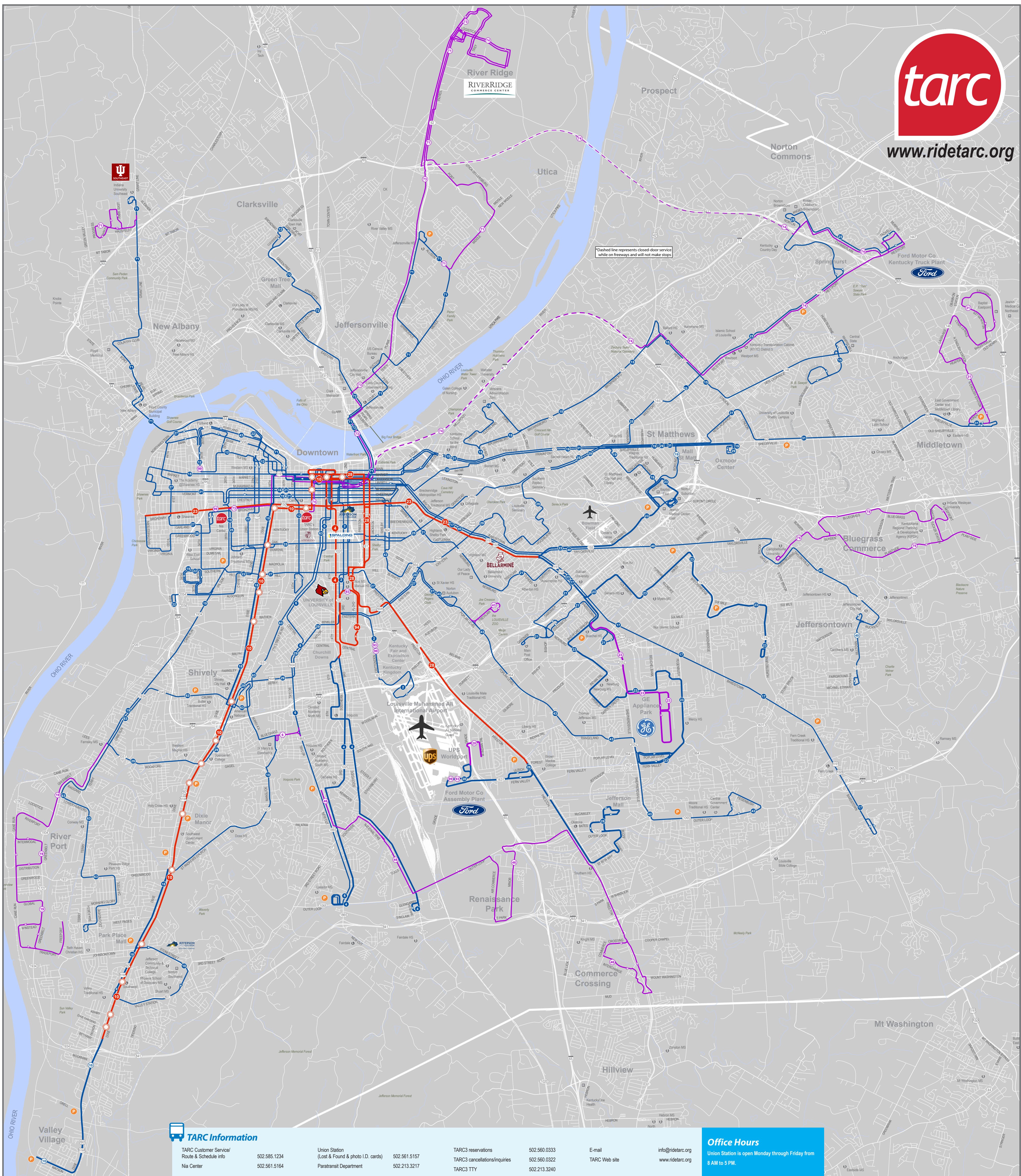
Emergency Ride Home

When there's an emergency you won't be stranded. If an emergency happens, Ticket to Ride is your ticket home. For information on the Emergency Ride Home Program call 502.267.5400 or visit www.tickettoride.org.

TARC Means Business

TARC offers passes and tickets through employer sponsored benefits programs. Call 502.561.5118 or email info@ridetarc.org for more information.





Average Route Frequency

Frequency	Monday - Friday				Saturday	Sunday
	AM PEAK (6:30 a.m. - 8:30 a.m.)	MIDDAY (8:31 a.m. - 3:30 p.m.)	PM PEAK (3:31 p.m. - 6:30 p.m.)	EVENING (6:31 p.m. - 8:29 a.m.)	ALL DAY	ALL DAY
4 Fourth Street	15	15	15	15-30	30	30
10 Dixie Rapid	15	15	15	20-30	20-30	20-30
23 Broadway	15	15	15	15-60	26	30
28 Preston Highway	15	15	15	30/60	30/60	30/60
94 Cardinal Shuttle*	4-5	4-5	4-5	7-10	-	-

Local	Monday - Friday				Saturday	Sunday
	AM PEAK (6:30 a.m. - 8:30 a.m.)	MIDDAY (8:31 a.m. - 3:30 p.m.)	PM PEAK (3:31 p.m. - 6:30 p.m.)	EVENING (6:31 p.m. - 8:29 a.m.)	ALL DAY	ALL DAY
2 Second Street	35	70	35	35-70	70	70
6 Sixth Street	40	40	40	50-60	60	60
12 Twelfth Street	60	60	60	-	60	60
15 Market Street	15-20	40	15-20	70	60-75	60-90
17 Bardstown Road	20-50	60-80	40	90	90	90
18 Dixie Highway	40	40	40	40	40	40
19 Muhammad Ali Blvd	15-30	30	15-30	30-60	40/60	40/60
21 Chestnut Street	30-35	45/90	35/40	70-85	60-75	65-75
22 Twenty Second Street	70-75	75	65-85	-	-	-
25 Oak-Westport Crosstown	30-40	45	35-45	50-70	70	70-75
27 Hill Street	40	40/60	40-50	60-80	60	60
29 Eastern Parkway	36/62	36/62	36/62	40-60	60	60
31 Shelbyville Road	30-60	80	40-50	70	75-135	60-75
40 Taylorsville Road	35-60	75	40	90	90	90
43 Portland - Poplar Level	30-60	35/70	30-40	80-90	60-75	80-90
52 Medical Center Circulator	-	20-40	-	-	35/50	-
63 Crums Lane	30-40	70	30-40	60-70	60/70	60
71 Jeffersonville-Louisville-New Albany	35	55	35	80	25/60-80	25/60-80
72 Clarksville	30-35	50	30-35	50-80	45-80	85-90

Limited Trip Service	Monday - Friday				Saturday	Sunday
	AM PEAK (6:30 a.m. - 8:30 a.m.)	MIDDAY (8:31 a.m. - 3:30 p.m.)	PM PEAK (3:31 p.m. - 6:30 p.m.)	EVENING (6:31 p.m. - 8:29 a.m.)	ALL DAY	ALL DAY
46 Outer Loop - National Turnpike	8 Trips	-	8 Trips	-	-	-
73 West Louisville - River Ridge	5 Trips	-	6 Trips	-	7 Tr	7 Tr
74 Chamberlain Lane - River Ridge	5 Trips	-	6 Trips	-	-	-
75 Bluegrass Circulator	4 Trips	-	4 Trips	-	-	-
93 UPS Shuttle-UL-JCTC	2 Trips	-	2 Trips	-	2Tr	-
99 UPS Shuttle West Louisville	1 Trip	-	1 Trip	-	1Tr	-

* only operates when class is in session

Please consult digital pocket schedules, available on ridetarc.org, for the most complete service information.

Park & TARC Lots

<p>Bashford Manor Baptist Church Route: 23 1908 Bashford Manor Lane, Louisville, KY 40218</p> <p>Beechland Baptist Church Routes: 10, 18 4613 Greenwood Road, Louisville, KY 40258</p> <p>Louisville Baptist Deaf Church Route: 28 5708 Preston Hwy, Louisville, KY 40219</p> <p>Breckenridge Plaza Route: 23 3415 Breckenridge Ln, Louisville, KY 40220</p> <p>Calvary Baptist Church Routes: 19, 99 1368 South 28th Street, Louisville, KY 40211</p> <p>Dixie Manor Shopping Center Route: 10 6801 Dixie Hwy, Louisville, KY 40258</p> <p>Fern Creek Methodist Church Route: 17 6727 Bardstown Road, Louisville, KY 40291</p> <p>Hurstbourne Baptist Church Route: 31 8800 Shelbyville Road, Louisville, KY 40216</p> <p>Iroquois Amphitheater Routes: 4, 6, 46 1000 Amphitheater Road, Louisville, KY 40214</p> <p>Kroger Market Place Route: 10 4915 Dixie Highway, Louisville, KY 40216</p> <p>Jeffersonville Meijer Routes: 71, 73 2750 Allison Lane, Jeffersonville, IN 47130</p>	<p>Evangel Christian Church Route: 40 3728 Taylorsville Road, Louisville, KY 40220</p> <p>Middletown Station Route: 31 12975 Shelbyville Road, Louisville, KY 40243</p> <p>Nia Travel and Jobs Center Routes: 19, 21, 23, 25, 73, 99 2900 West Broadway, Louisville, KY 40211</p> <p>Okolona Church of Christ Route: 43 6105 Outer Loop, Louisville, KY 40219</p> <p>Park Place Mall Routes: 10, 18 9070 Dixie Hwy, Louisville, KY 40258</p> <p>Rolling Hills Shopping Center Routes: 25, 74 9212 Westport Road, Louisville, KY 40242</p> <p>Shively Heights Baptist Church Route: 63 2627 Crums Lane, Louisville, KY 40216</p> <p>Southland Terrace Routes: 10, 18, 29, 63 3985 7th Street Road Louisville, KY 40216</p> <p>The Springs Routes: 19, 23 969 Breckenridge Ln Pkwy, Louisville, KY 40207</p> <p>Walmart - New Cut Market Routes: 4, 6 175 Outer Loop, Louisville, KY 40214</p> <p>Watson Lane - Louisville Loop Trail Head Route: 10 7480 Watson Ln, Louisville, KY 40272</p>
---	--